



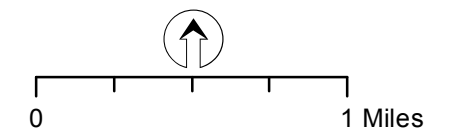


Pawnee-Daniels Park Transmission Line Project

Arapahoe County Floodplain

Legend

-  Smoky Hill - Daniels Park Existing Corridor
-  FEMA Floodplain
-  Municipal Boundary
-  County Boundary



Xcel Energy - Siting and Land Rights, 3/16/2016
Sources: FEMA, DRCOG, Xcel Energy

